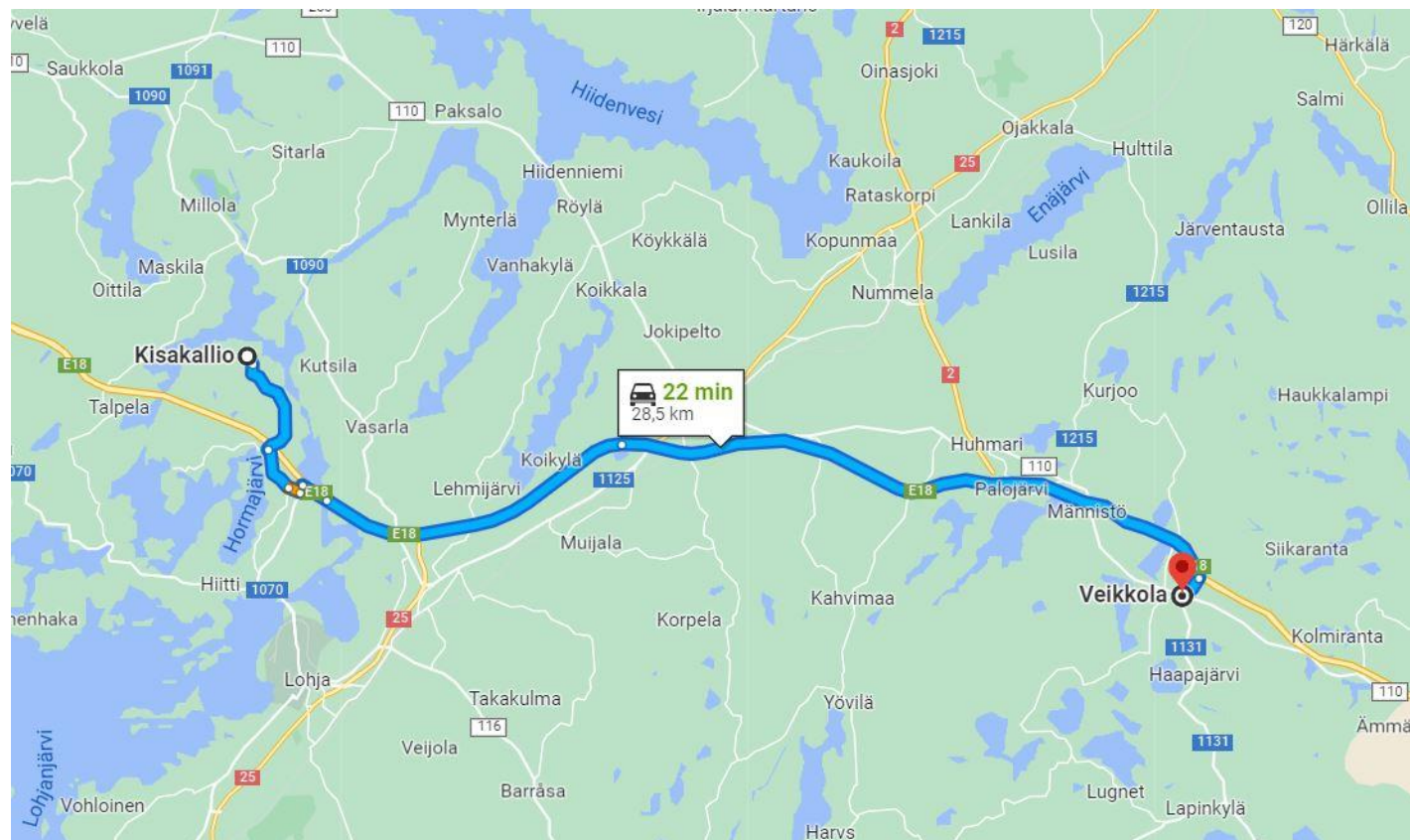


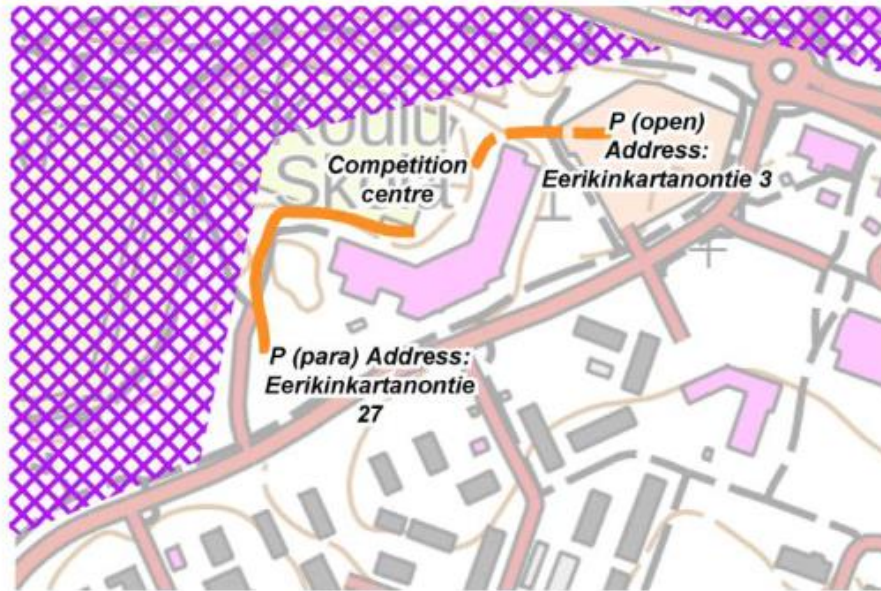


Team
Officials'
Meeting
TempO

Approaching TempO Event Centre



Parking:



Accessible
way from
parking to
competition
centre by
wheelchair



The way from
parking to the
competition
centre using
stairs



Embargoed
area



Event	Length	Controls	Timed control		Road surface	Climb	Max time
Model, TempO	0.5 km		3 x 5 tasks	Asphalt and gravel			
Model, PreO	0.9 km	14	1 x 3 tasks	Asphalt and gravel		15 m	O: 1 h 8 min P: 1 h 13 min
PreO 1	1.3 km	25	2 x 3 tasks	Smooth gravel		25 m	O: 1 h 54 min P: 2 h 2 min
PreO 2	1.6 km	28	2 x 3 tasks	Smooth to rough gravel		35 m	O: 2 h 12 min P: 2 h 22 min
TempO Qual.	1.9 km	-	6 x 5 tasks	Mixed (asphalt/smooth gravel/forest track)		25 m	
TempO Final	1.6 km	-	7 x 5 tasks	Mixed (smooth gravel/forest track)		15 m	
Relay	0.9 km	3x13	2/leg x 5 tasks	Smooth gravel		30 m	O: 3 h 15 min P: 3 h 30 min

Qualification, Heats A and B:

There are two tents at each station, for Heat A and Heat B. The competitors with red number bibs go to the A tents. The competitors with green number bibs go to the B tents.

Marking of course:

Qualification: The course will be marked with **orange flags and directional arrows**.

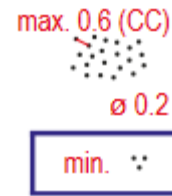
Waiting points are marked with “Stop” signs (similar as in model). After the last station, the competitors will get a map, where the route back to the Event Centre is marked.

Final: The course will be marked by continuous **white ribbon**. Waiting points are marked with “Stop” signs and you should be waiting exactly behind it until an official is calling.

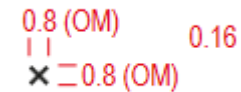
Marking of the route should be followed strictly and carefully (an example: if the marking is on the left side of the road or path, it is mandatory to also stay on the left side).

Mapping details

Symbol 210 "Stony ground" is used according to ISSprOM 2019 to describe stony ground, NOT as a exact locations of small boulders under than 1m.



Symbol 531 "Prominent man-made feature " is used to mark large unpassable objects on the playing ground. An example:



Initial throwing places (the tee) of disc golf tracks are NOT mapped. An example:




Other matters

- Quarantine closes 9:45.



Timed controls

- NOTE: Athlete has to have the card in his/her hand when coming to the timed control.
- Athlete has to check the competition card on the station, after that it cannot be changed.
- Athletes need to speak clearly and loudly.

08.00		+10°	 1	Tuntuu kuin +10° Pilvistä, mahdollisesti vähäistä sadetta	93%	0,1 mm
09.00		+11°	 1	Tuntuu kuin +11° Pilvistä, mahdollisesti vähäistä sadetta	91%	0,1 mm
10.00		+12°	 0	Tuntuu kuin +12° Pilvistä, mahdollisesti vähäistä sadetta	82%	0,1 mm
11.00		+13°	 0	Tuntuu kuin +13° Pilvistä, mahdollisesti vähäistä sadetta	72%	0,1 mm
12.00		+13°	 0	Tuntuu kuin +13° Pilvistä, mahdollisesti vähäistä sadetta	69%	0,3 mm
13.00		+12°	 0	Tuntuu kuin +12° Puolipilvistä, ajoittain sadetta	73%	1,7 mm
14.00		+12°	 1	Tuntuu kuin +12° Puolipilvistä, ajoittain sadetta	77%	1,7 mm
15.00		+12°	 1	Tuntuu kuin +12° Melko pilvistä, ajoittaista sadetta	82%	0,3 mm
16.00		+12°	 1	Tuntuu kuin +12° Melko pilvistä, ajoittaista sadetta	79%	0,8 mm
17.00		+12°	 1	Tuntuu kuin +12° Melko pilvistä, ajoittaista sadetta	75%	0,7 mm

Sateen todennäköisyys 19.06

~ 00%



Questions?

