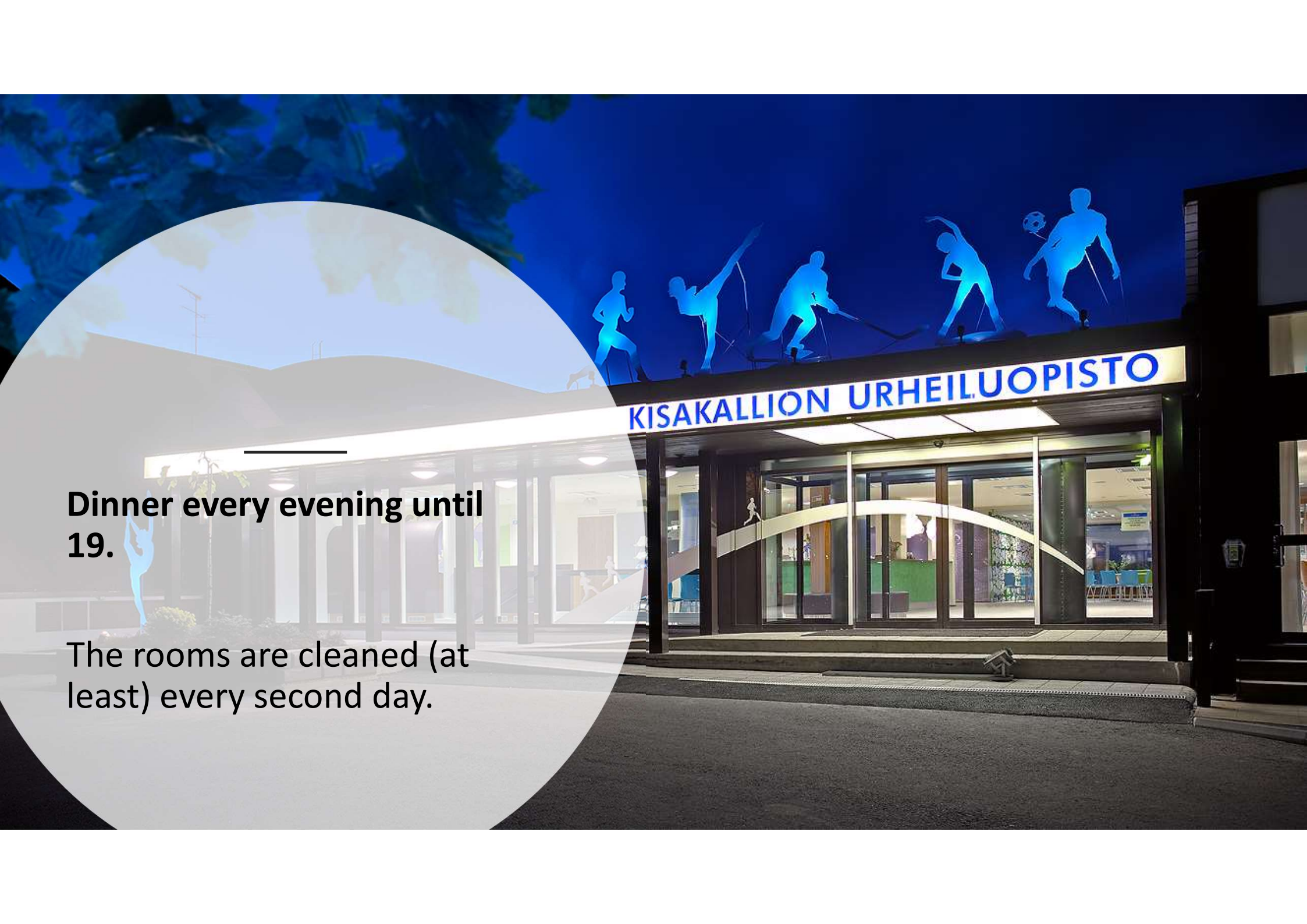




Team Officials' Meeting

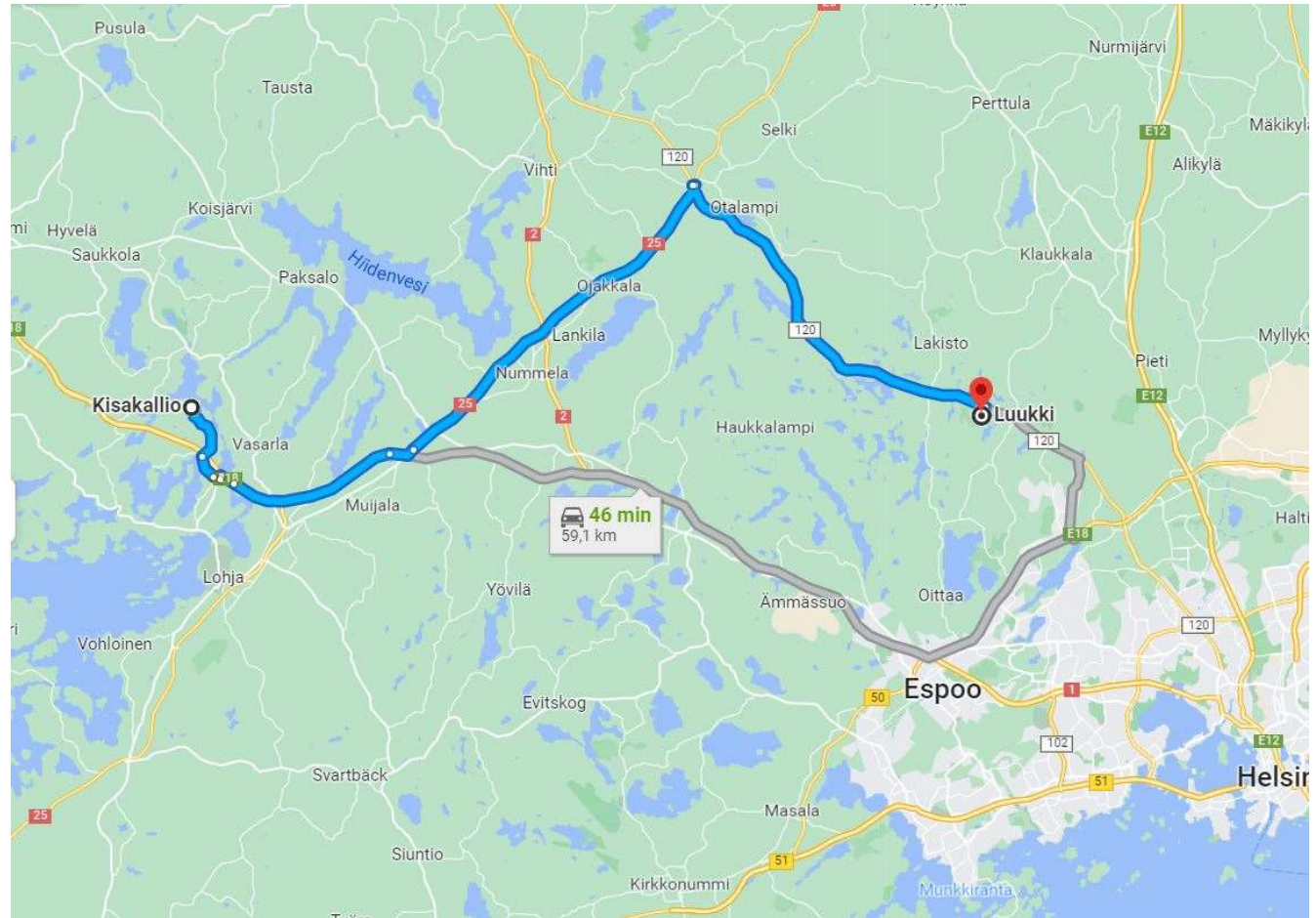
PreO 1



**Dinner every evening until
19.**

The rooms are cleaned (at
least) every second day.

Approaching PreO 1 Event Centre (reserve 60 min)



Opening Ceremony 09:00

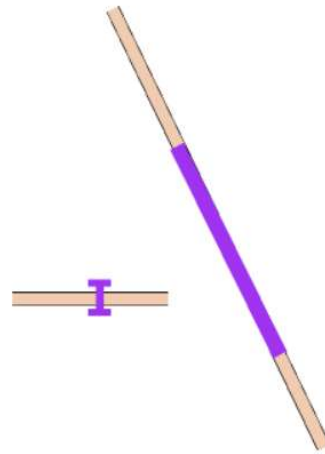
- Minister for Nordic Cooperation and Equality, IOF Council representative
- Short ceremony



Event	Length	Controls	Timed control		Road surface	Climb	Max time
Model, Tempo	0.5 km		3 x 5 tasks	Asphalt and gravel			
Model, PreO	0.9 km	14	1 x 3 tasks	Asphalt and gravel		15 m	O: 1 h 8 min P: 1 h 13 min
PreO 1	1.3 km	25	2 x 3 tasks	Smooth gravel		25 m	O: 1 h 54 min P: 2 h 2 min
PreO 2	1.6 km	28	2 x 3 tasks	Smooth to rough gravel		35 m	O: 2 h 12 min P: 2 h 22 min
TempO Qual.	1.9 km	-	6 x 5 tasks	Mixed (asphalt/smooth gravel/forest track)		25 m	
TempO Final	1.6 km	-	7 x 5 tasks	Mixed (smooth gravel/forest track)		15 m	
Relay	0.9 km	3x13	2/leg x 5 tasks	Smooth gravel		30 m	O: 3 h 15 min P: 3 h 30 min

PreO 1

- One-way gate – make sure not to accidentally cross the gate.
- Fallen trees not mapped



Timed controls

- Athletes need to speak clearly and loudly.
- Athlete has to check the competition card on the station, after that it cannot be changed.



- Remember to take the competition card with you as well. The answers of the timed control are written on this card (in addition to ANT). It is not waterproof.
- Controls are to be taken in number order.

















Zero tolerance

All our zeros can be solved with map-reading and control descriptions.

When the answer is zero, there are no flags **on the same** areal or linear feature closer than 4 metres from the right place. For point features, there are no zeros closer than 135 degrees from the right direction. Please note that the zero tolerance guidance from the IOF changed after the courses were set, controlled and approved. The courses have not been modified after that.

It is only horizontally 4 meters, not vertically. Example to be mentioned: rockface 2m high, flag on the foot, description rockface top, it is a zero. Centre of the ring + control description.



							Precip chance > 90%
08	 Overcast and rain	+10	+11	92%	1.8 mm	 3	Gust 6 m/s Precip chance > 90%
09	 Overcast and rain	+10	+11	93%	1.4 mm	 2	Gust 6 m/s Precip chance > 90%
10	 Overcast and showers	+11	+11	94%	0.9 mm	 2	Gust 6 m/s Precip chance > 90%
11	 Overcast and light rain	+11	+11	94%	0.3 mm	 2	Gust 6 m/s Precip chance 76%
12	 Overcast and light rain	+11	+12	92%	0.1 mm	 3	Gust 5 m/s Precip chance 20%
13	 Overcast	+11	+12	90%	0 mm	 3	Gust 6 m/s Precip chance < 10%
14	 Overcast	+12	+12	89%	0 mm	 3	Gust 6 m/s Precip chance 11%



Questions?

